

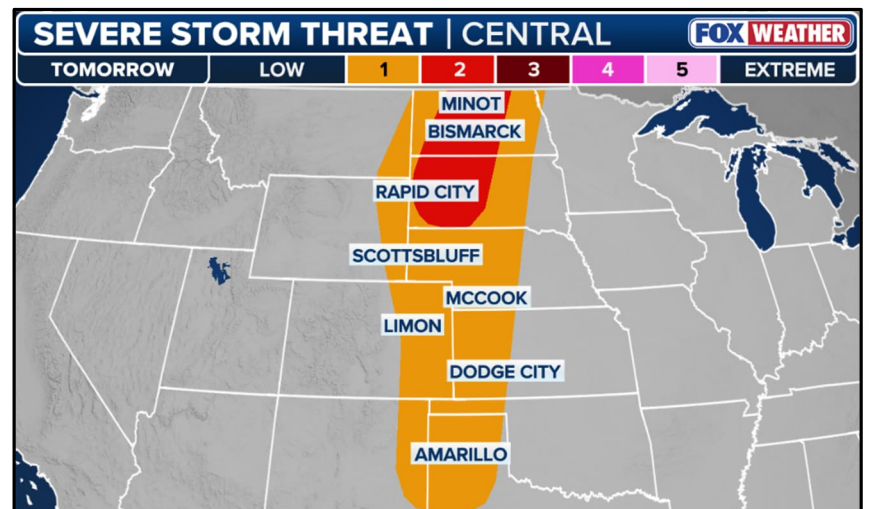
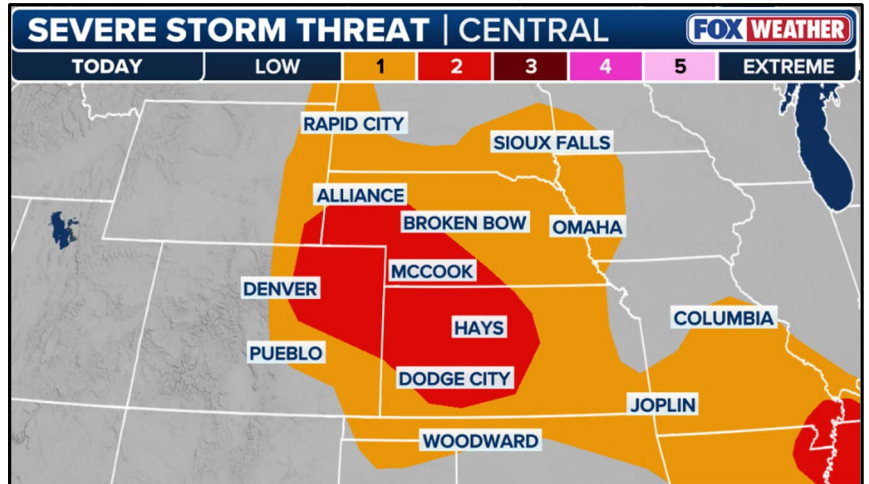
DAILY DART

WSP USA INSPECTION SERVICES DISASTER AWARENESS REPORT

June 1, 2026

Severe Storm Threat Central U.S.

- Severe storms raced through parts of Kansas and Missouri early Monday, producing powerful winds, including an 82-mph gust clocked at the Kansas City Downtown Airport.
- Coffey County Emergency Management in Kansas shared images of hailstones 2 inches in diameter from thunderstorms Sunday evening.
- Nickel-sized hail was also reported by NOAA in parts of Nebraska.
- Severe storms first began on Friday, impacting Texas and Oklahoma.
- Parts of Colorado east of Denver, as well as southwestern Nebraska and northwestern Kansas are under a Level 2 out of 5 risk of severe thunderstorms, according to NOAA.
- The main hazards in this area are baseball-sized hail and even a tornado or two from any supercell thunderstorms that are able to develop.
- The area under this Level 2 threat is also at risk of some flash flooding; storms are expected to last through the early evening.
- On Tuesday, the severe weather threat will stretch from North Dakota to the Texas Panhandle, with thunderstorms expected to get going in the afternoon.
- A Level 2 threat covers parts of central North and South Dakota, including Bismarck and Rapid City.



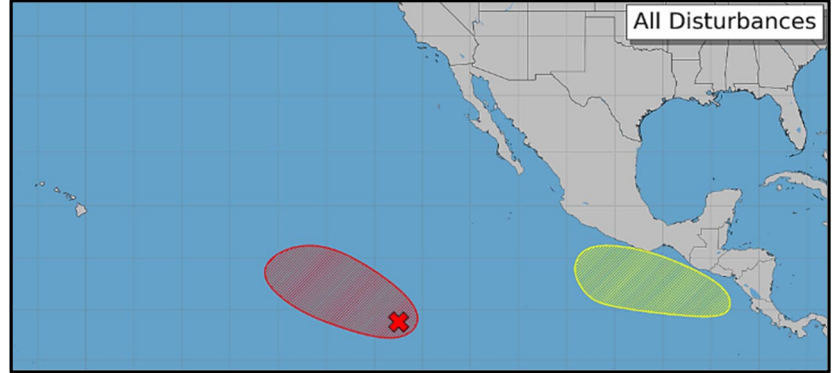
DAILY DART

WSP USA INSPECTION SERVICES DISASTER AWARENESS REPORT

June 1, 2026

Tropical Activity - Pacific Disturbance #1

- A broad area of low pressure located well southwest of the southern tip of the Baja California Peninsula.
- Continuing to produce disorganized showers and thunderstorms.
- Environmental conditions appear conducive for development and a tropical depression is expected to form during the middle part of the week.
- Moving westward or west – northwestward at 10 to 15 MPH across the western portion of the East Pacific.
- Formation chance through 48 hours – Med (40%)
- Formation chance through 7 days – High (90%)



Disturbance #2

- A broad area of low pressure could form offshore of Central America and southern Mexico late this week or over the weekend.
- Environmental conditions appear favorable for some development of this system.
- Moving westward or west – northwestward at around 10 MPH.
- Formation chance through 48 hours – Low (0%)
- Formation chance through 7 days – Low (30%)

Joint Preliminary Damage Assessments

| State | Event | Number of Counties for IA | | Start-End |
|-------|-------|---------------------------|-----------|-----------|
| | | Requested | Completed | |
| | N/A | | | |

Pending Individual Assistance Declaration Requests

| State | Event | Date Submitted | Approved/Denied/ Pending | Number of Counties/Tribes |
|-------|---|----------------|-----------------------------|---------------------------|
| MI | Severe Storm & Tornadoes March 6, 2026 | 4/1/2026 | DENIED | 3 Counties |

*Award of task order to contractor pending

DAILY DART

WSP USA INSPECTION SERVICES DISASTER AWARENESS REPORT

June 1, 2026

Pending Individual Assistance Declaration Requests

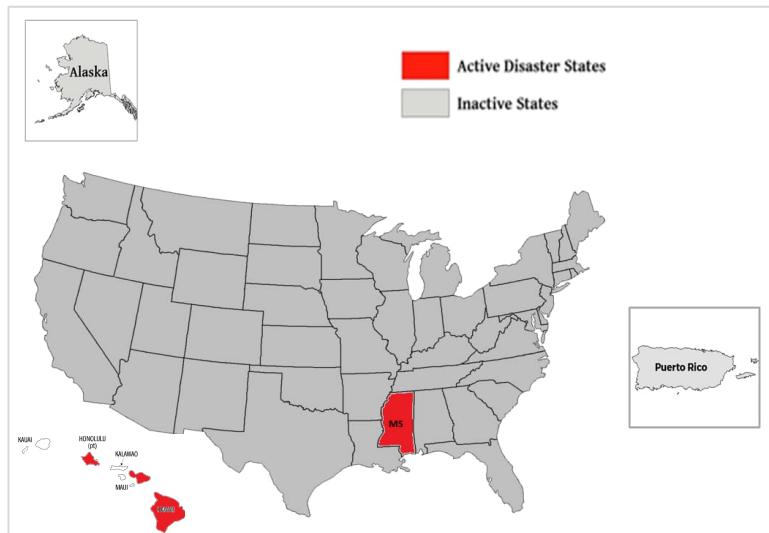
| State | Event | Date Submitted | Approved/Denied/ Pending | Number of Counties/Tribes |
|-------|--|----------------|-----------------------------|---------------------------|
| MS* | Severe Storm & Tornadoes May 6-7 | 5/19/2026 | Pending | 5 Counties |
| GU | Super Typhoon Sinlaku April 11-18 | 5/18/2026 | Pending | Territory-wide |
| WI* | Severe Storms, Tornadoes, and Flooding April 13-23 | 5/22/2026 | Pending | 19 Counties/1 Tribe |
| MO | Severe Storms, Tornadoes, and Flooding April 23-28 | 5/22/2026 | Pending | 6 Counties |

*Award of task order to contractor pending

WSP USA Inspection Services Active Disasters

| Disaster Number and State | Disaster Type | Number of Counties Declared | Days Since Launch | Registration Deadline |
|---------------------------|--|-----------------------------|-------------------|-----------------------|
| 4899 - MS | Severe Winter Storm | 36 Counties | 44 | 6/10/2026 |
| 4909 - HI | Severe Storms, Flooding, Landslides/Mud-slides | 3 Counties | 40 | 6/14/2026 |

WSP USA INSPECTION SERVICES ACTIVITY



3

The Daily DART is a publication of WSP USA Inc. All rights are reserved.

Any unauthorized use, disclosure, viewing, copying, alteration, dissemination or distribution without permission is strictly prohibited.