

# DAILY DART

WSP USA INSPECTION SERVICES DISASTER AWARENESS REPORT

June 5, 2026

## Coastal Flood Threat

### Gulf Coast

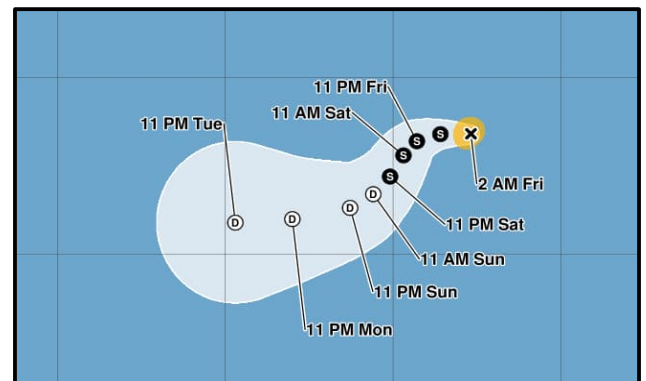
- A developing storm system in the Gulf will bring torrential downpours to Louisiana and other parts of the Gulf Coast beginning Friday and intensifying through the weekend.
- Even though tropical development is not expected, this system is packed with deep tropical moisture and will likely produce coastal flooding, rough surf and rip currents along the Louisiana and Mississippi coasts.
- Because the storms will be scattered, the potential for widespread flooding is limited. However, any individual storm could produce torrential downpours, where rainfall totals over 2 inches per hour are likely.
- The New Orleans, Biloxi and Gulfport metro areas are among those most likely to see the heaviest rain, with storms peaking on Saturday.
- Meanwhile, east-southeast winds with gusts up to 40 mph will pile up water at the coast, leading to dangerous surf, strong rip currents and minor flooding during high tide.
- Coastal Flood Advisories have been issued from southeast Louisiana to the Mississippi coast for the threat of 1 to 2 feet of total water rise, which will cause flooding in low-lying parks and parking lots.
- By Sunday, the moisture will have moved inland, where it will meet up with an upper-level disturbance tracking out of the Four Corners region.
- The two systems will combine to trigger numerous thunderstorms across the Lower and Mid-Mississippi valleys on Sunday afternoon across parts of eastern Kansas, eastern Oklahoma, Missouri and northwestern Arkansas.



## Tropical Activity - Pacific

### Tropical Storm Amanda

- Located 1,630 miles WSW of the southern tip of Baja California.
- Moving WNW at 9 mph with maximum sustained winds at 45 mph.
- Tropical storm force winds extend outward up to 35 miles from the center.
- Little change in strength is forecast today.
- A gradual weakening trend is expected to begin tonight; Amanda is forecast to become a post-tropical remnant low by Sunday.



# DAILY DART

WSP USA INSPECTION SERVICES DISASTER AWARENESS REPORT

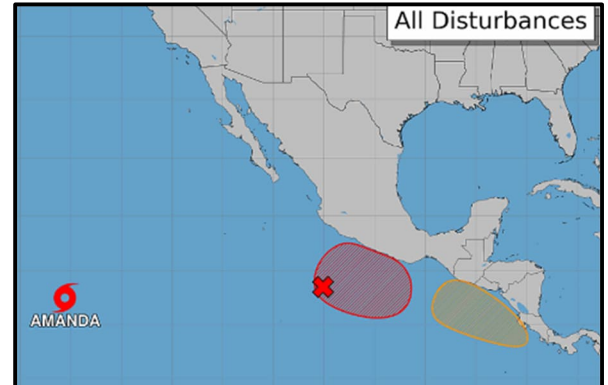
June 5, 2026

## Disturbance #1

- Located offshore of southwestern coast of Mexico moving slowly to the NE or N.
- Environmental conditions appear conducive for development of this system, and a tropical depression is likely to form late this weekend or early next week.
- Formation chance through 48 hours – Low (40%)
- Formation chance through 7 days – High (70%)

## Disturbance #2

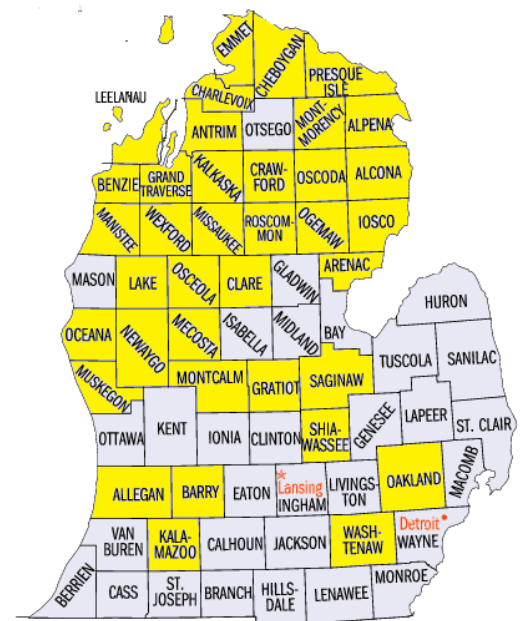
- Located offshore of Central America moving slowly to the north.
- Environmental conditions appear conducive for development and a tropical depression could form later this weekend or early next week if the system remains offshore.
- Formation chance through 48 hours – Low (30%)
- Formation chance through 7 days – Med (60%)



## Declaration Request

### Michigan

- Beginning April 10, 2026, Michigan experienced a prolonged, multi-hazard event driven by heavy rainfall, rapid snowmelt, straight-line winds, and multiple tornadoes.
- The incident began with flooding concerns in Cheboygan County tied to the Mullett Lake watershed and the Cheboygan Lock and Dam complex, then expanded into a broader statewide emergency as additional storm systems moved through on April 14-16.
- In northern Michigan, flooding ranged from basement inundation to water levels rising substantially above basement depth in some homes.
- In other affected areas, tornadoes and straight-line winds produced tree strikes on homes, roof damage, siding loss, broken windows, detached garages and outbuilding damage, and scattered structural impacts.
- In southeast and southwest clusters, local reporting also identified homes and businesses damaged by overnight tornadic activity and severe wind.
- With damage assessments to governmental infrastructure and private property completed, the state on Thursday submitted a request to declare a Presidential Disaster Declaration in response to historic flooding.
- The Governor of Michigan is requesting individual assistance for 37 counties.



# DAILY DART

WSP USA INSPECTION SERVICES DISASTER AWARENESS REPORT

June 5, 2026

## Joint Preliminary Damage Assessments

State	Event	Number of Counties for IA		Start-End
		Requested	Completed	
	N/A			

## Pending Individual Assistance Declaration Requests

State	Event	Date Submitted	Approved/Denied/ Pending	Number of Counties/Tribes
MS*	Severe Storm & Tornadoes May 6-7	5/19/2026	Pending	5 Counties
GU	Super Typhoon Sinlaku April 11-18	5/18/2026	Pending	Territory-wide
WI*	Severe Storms, Tornadoes, and Flooding April 13-23	5/22/2026	Pending	19 Counties/1 Tribe
MO	Severe Storms, Tornadoes, and Flooding April 23-28	5/22/2026	Pending	6 Counties
MI	Severe Storms, Tornadoes, and Flooding April 10-21	6/4/2026	Pending	37 Counties

\*Award of task order to contractor pending

## WSP USA Inspection Services Active Disasters

Disaster Number and State	Disaster Type	Number of Counties Declared	Days Since Launch	Registration Deadline
4899 - MS	Severe Winter Storm	36 Counties	48	6/10/2026
4909 - HI	Severe Storms, Flooding, Landslides/Mud-slides	3 Counties	44	6/14/2026

# DAILY DART

WSP USA INSPECTION SERVICES DISASTER AWARENESS REPORT

June 5, 2026

## WSP USA INSPECTION SERVICES ACTIVITY

