

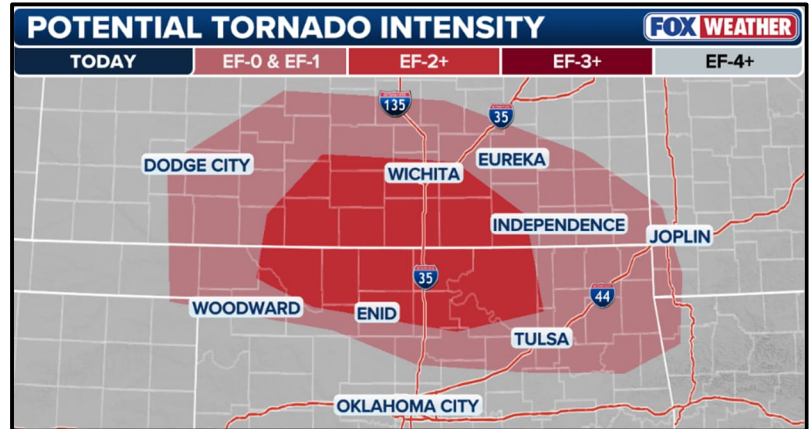
DAILY DART

WSP USA INSPECTION SERVICES DISASTER AWARENESS REPORT

June 25, 2026

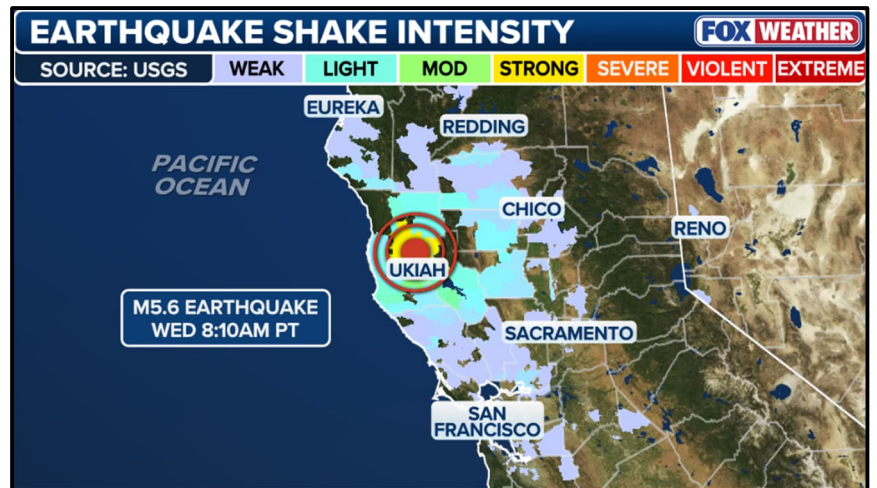
Severe Weather Threat Plains

- It has been an active week across the Rockies, with days of severe weather bringing threats of large hail, damaging winds, and tornadoes that are now shifting into the Central and Southern Plains.
- An ongoing cluster of thunderstorms is expected to move through Oklahoma, Kansas, and the Ozarks Thursday morning.
- According to the FOX Forecast Center, supercells that develop will be capable of tornadoes, a few of which could be strong. Other threats include damaging winds and large hail.
- By Friday, the threat dissipates with a Level 1 out of 5 severe storm threat stretching from the Rockies down into the Central and Southern Plains for the afternoon, where a few severe storms will be possible once again.



Earthquake Activity California

- A 5.6 magnitude earthquake struck Mendocino County on Wednesday morning, triggering ShakeAlert notifications across Northern California.
- The quake hit at 8:10 a.m. Pacific Time, centered about seven miles north of Redwood Valley, a lightly populated area in inland Mendocino County, according to the U.S. Geological Survey.
- USGS also reported a preliminary 2.5 magnitude earthquake in the same area about seven minutes later, a possible aftershock, followed by likely aftershocks measuring 2.7 and 2.6 about an hour later.
- Some injuries have been reported, according to the Mendocino County Executive Office. The extent of the injuries was unknown, but officials confirmed there have not been any deaths.
- Shaking was felt as far away as Sacramento, and some power outages were reported in Willits near the earthquake's epicenter.
- USGS placed the quake at a depth of about 5 miles.



DAILY DART

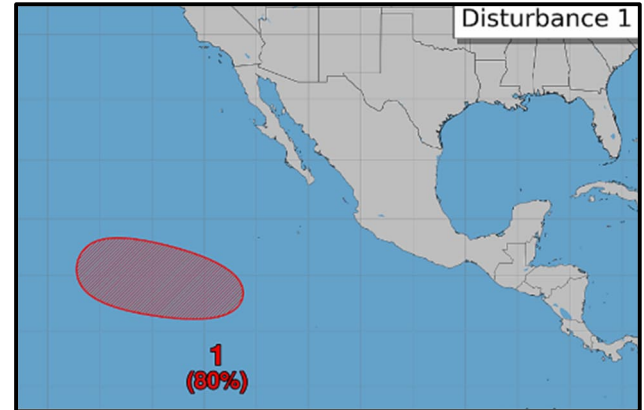
WSP USA INSPECTION SERVICES DISASTER AWARENESS REPORT

June 25, 2026

Tropical Activity – Pacific

Disturbance 1

- Located several hundred miles offshore of southwestern Mexico.
- Environmental conditions are forecast to be conducive for gradual development, and a tropical depression is likely to form by the early to middle part of next week as the system moves westward to west-northwestward at 10-15 mph.
- Formation chance through 48 hours: Low (near 0%)
- Formation chance through 7 days: High (80%)



Joint Preliminary Damage Assessments

Louisiana

- Tropical Storm Arthur's remnants brought extreme rainfall and tornadoes to parts of Louisiana, causing widespread flooding and scattered structural damage.
- Initial assessments indicate that the hardest-hit parishes experienced significant home damages, especially in central Louisiana (Avoyelles Parish) and areas near New Orleans (Jefferson and neighboring parishes).
- Avoyelles Parish: Approximately 200 homes flooded. This rural central Louisiana parish was deluged by nearly 30 inches of rain, submerging neighborhoods.
- Jefferson Parish (Avondale area): Over a dozen homes severely damaged, 4 homes destroyed by a tornado.
- The New Orleans suburbs experienced multiple tornadoes spawned by Arthur's outer bands.
- Terrebonne Parish (Houma area): Localized flooding and minor residential flooding. Parts of Houma and surrounding areas took on heavy rainfall, with water entering homes in low-lying neighborhoods.
- Lafourche Parish (Raceland area): Minor flooding of structures. In Raceland, officials received reports of water entering homes due to flash flooding.
- Pointe Coupee Parish: Residential flooding and evacuations. Extreme rainfall along the Avoyelles–Pointe Coupee parish line caused flash floods that forced at least four families to evacuate from their homes in northern Pointe Coupee. Swift-water rescues were conducted as floodwaters rose. The exact number of residences affected is still being assessed, but multiple homes in Lettsworth were surrounded by floodwaters during the peak of the storm.
- St. Tammany Parish, particularly around Slidell, saw intense downpours that swamped roads and even toppled trucks on Interstate 10.
- Louisiana officials are currently collecting Preliminary Damage Assessments (PDAs) following recent impacts from Tropical Storm Arthur and severe flooding.

DAILY DART

WSP USA INSPECTION SERVICES DISASTER AWARENESS REPORT

June 25, 2026

- Governor Jeff Landry declared a State of Emergency on June 18th in the parishes of Avoyelles, Lafourche, Pointe Coupee, St. Landry, St. Tammany, and Terrebonne in response to the severe weather caused by Tropical Storm Arthur.
- The governor noted he will seek a federal disaster declaration to assist affected residents.

Hawaii

- The Hawai'i Emergency Management Agency (HIEMA) and the Federal Emergency Management Agency (FEMA), in coordination with Hawai'i County, are conducting a Joint Preliminary Damage Assessment (JPDA) following the May 22, 2026, Kona earthquake.
- The joint assessment will help validate initial damage information and determine the extent of impacts to homes, infrastructure and essential community systems following the earthquake, which centered about 4 miles east-southeast of the Hōnaunau-Nāpō'opo'o area, along the western flank of Mauna Loa.
- Initial reports from Hawai'i County indicate earthquake impacts to residential structures, water catchment systems and public facilities.
- County officials have also reported that recovery needs may exceed local capabilities in some of the hardest-hit areas.

Joint Preliminary Damage Assessments

State	Event	Number of Counties for IA		Start-End
		Requested	Completed	
HI	HI County Earthquake May 23	1	0	6/23 - TBD
LA	Flooding and Tornadoes Jun 17	25	17	6/19 - TBD

Pending Individual Assistance Declaration Requests

State	Event	Date Submitted	Approved/Denied/ Pending	Number of Counties/Tribes
MS*	Severe Storm & Tornadoes May 6-7	5/19/2026	Pending	5 Counties
GU	Super Typhoon Sinlaku April 11-18	5/18/2026	Pending	Territory-wide
WI*	Severe Storms, Tornadoes, and Flooding April 13-23	5/22/2026	Pending	19 Counties/1 Tribe

DAILY DART

WSP USA INSPECTION SERVICES DISASTER AWARENESS REPORT

June 25, 2026

Pending Individual Assistance Declaration Requests

State	Event	Date Submitted	Approved/Denied/ Pending	Number of Counties/Tribes
MO	Severe Storms, Tornadoes, and Flooding April 23-28	5/22/2026	Pending	6 Counties
MI*	Severe Storms, Tornadoes, and Flooding April 10-21	6/4/2026	Pending	37 Counties
MI	Severe Storms and Tornadoes - Appeal March 6, 2026	4/1/2026	Pending	3 Counties

*Award of task order to contractor pending

WSP USA Inspection Services Active Disasters

Disaster Number and State	Disaster Type	Number of Counties Declared	Days Since Launch	Registration Deadline
4899 - MS	Severe Winter Storm	36 Counties	68	6/10/2026
4909 - HI	Severe Storms, Flooding, Landslides/Mudslides	3 Counties	64	6/14/2026

WSP USA INSPECTION SERVICES ACTIVITY

