

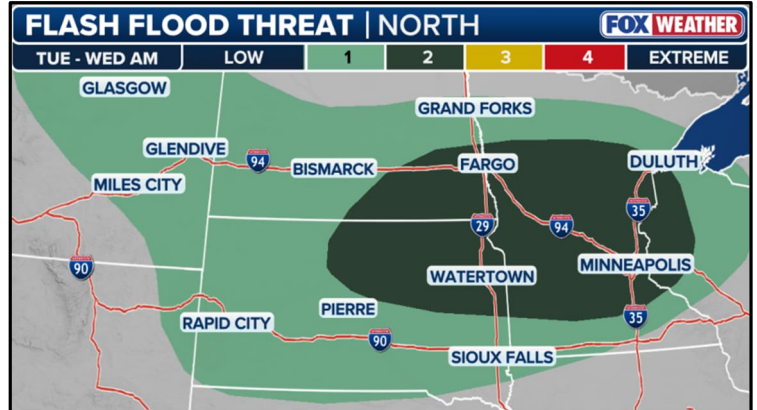
DAILY DART

WSP USA INSPECTION SERVICES DISASTER AWARENESS REPORT

July 6, 2026

Flash Flood Threat Northern U.S.


- An early-week storm threat is expected to affect millions of Americans across the Midwest, as forecasters monitor a growing flash flood threat.
- The FOX Forecast Center is monitoring a slow-moving storm system that will pass through the Upper Midwest beginning Monday afternoon.
- While Monday will be a low-end threat day with scattered, isolated severe storms and minor flash flooding, the risk is expected to increase through Thursday.
- The front tracking with this system will bring high levels of moisture, triggering days of persistent thunderstorms across the same areas.
- A Level 2 out of 4 flash flood threat is active starting Tuesday through Wednesday for major cities such as Minneapolis, Duluth and Green Bay, Wisconsin.
- While most areas will see around 1 to 2 inches of rain through Thursday, some localized spots could reach up to 5 inches.



Tropical Activity

Western Pacific - Super Typhoon Bavi

- Super Typhoon Bavi remains a massive Category 5 equivalent storm as it continues to barrel through the Mariana Islands, currently moving directly through Rota.
- This exceptionally powerful system is packing winds of 175 mph and gusts over 200 mph, presenting a life-threatening situation to all the islands.
- Bavi is the second typhoon to impact the islands in the last few months and is creeping westward.
- The eye of the super typhoon is now west of the islands.
- It is expected there will be extensive power outages and damage left in the wake of this powerful storm, once the sky clears and damage can be assessed later in the day on Monday.
- Although the high seas will begin to subside by early Tuesday morning, the rain, mudslides, and flood threat will remain for the area.
- Typhoon Warnings continue in Guam, Rota, Tinian and Saipan.



DAILY DART

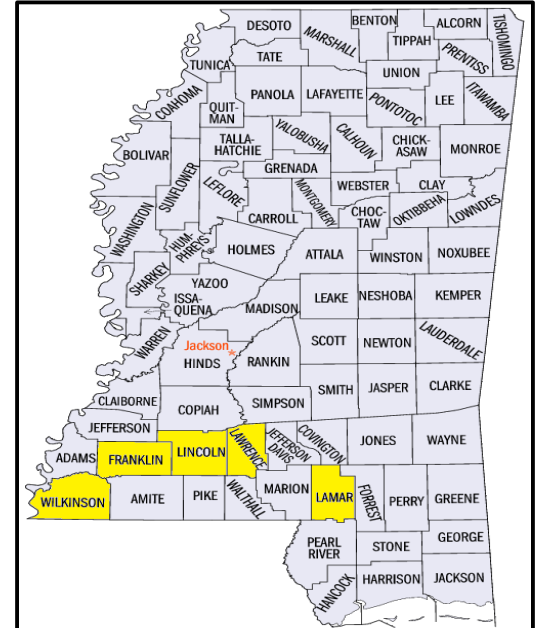
WSP USA INSPECTION SERVICES DISASTER AWARENESS REPORT

July 6, 2026

Disaster Declaration Activity

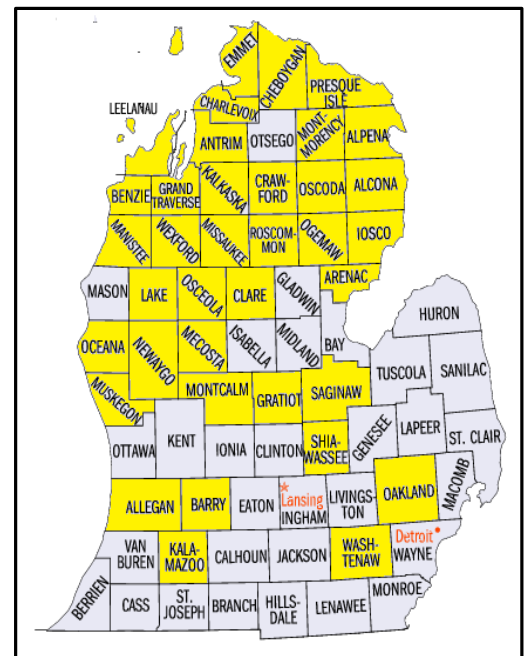
DR-4922 Mississippi

- President Donald Trump has approved Governor Tate Reeves' request for a Major Disaster Declaration for five Mississippi counties impacted by severe weather on May 6–7, 2026.
- During the storms, seven tornadoes touched down across the state, injuring 26 people and damaging 425 homes.
- FEMA-validated preliminary damage assessments for the five requested counties identified 425 impacted homes, including 88 destroyed, 112 with major damage, 140 with minor damage, and 85 affected.
- Significant residential impacts were reported in and around Lincoln, Lamar, and Lawrence Counties.
- The hardest-hit county is Lincoln, which alone reported roughly 280 homes affected.
- Individual Assistance was approved for Franklin, Lamar, Lawrence, Lincoln, and Wilkinson counties.



DR-4925 Michigan

- On June 4 the Governor of Michigan requested individual assistance for 37 counties.
- Beginning April 10, 2026, Michigan experienced a prolonged, multi-hazard event driven by heavy rainfall, rapid snowmelt, straight-line winds, and multiple tornadoes.
- The incident began with flooding concerns in Cheboygan County tied to the Mullett Lake watershed and the Cheboygan Lock and Dam complex, then expanded into a broader statewide emergency as additional storm systems moved through on April 14-16.
- Tornadoes and straight-line winds produced tree strikes on homes, roof damage, siding loss, broken windows, detached garages and outbuilding damage, and scattered structural impacts.
- In southeast and southwest clusters, local reporting also identified homes and businesses damaged by overnight tornadic activity and severe wind.
- On June 30th President Trump approved individual assistance for 37 counties.



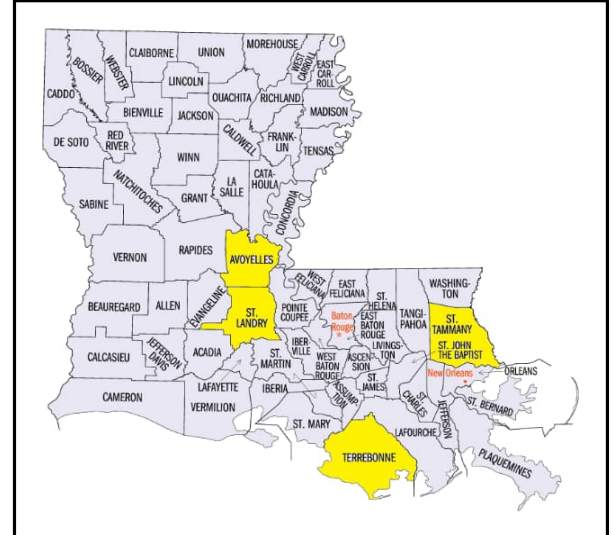
DAILY DART

WSP USA INSPECTION SERVICES DISASTER AWARENESS REPORT

July 6, 2026

DR-4927 Louisiana

- On June 27 Louisiana Governor Jeff Landry requested Individual Assistance for six parishes: Avoyelles, Lafourche, Pointe Coupee, St. Landry, St. Tammany, and Terrebonne.
- Remnants of Tropical Storm Arthur brought significant rainfall to Louisiana on June 17 and June 18, displacing hundreds of survivors and threatening lives and property.
- The governor's office said the National Weather Service confirmed 14 tornadoes touched down in Louisiana because of the storm.
- On June 30th President Trump approved individual assistance for Avoyelles, St. Landry, St. Tammany and Terrebonne parishes.



Pending Individual Assistance Declaration Requests

State	Event	Date Submitted	Approved/Denied/Pending	Number of Counties/Tribes
MS*	Severe Storm & Tornadoes May 6-7	5/19/2026	APPROVED	5 Counties
GU	Super Typhoon Sinlaku April 11-18	5/18/2026	APPROVED	Territory-wide
WI*	Severe Storms, Tornadoes, and Flooding April 13-23	5/22/2026	APPROVED	19 Counties/1 Tribe
MO*	Severe Storms, Tornadoes, and Flooding April 23-28	5/22/2026	APPROVED	6 Counties
MI*	Severe Storms, Tornadoes, and Flooding April 10-21	6/4/2026	APPROVED	37 Counties
MI	Severe Storms and Tornadoes - Appeal March 6, 2026	4/1/2026	Pending	3 Counties
LA*	Tropical Storm Arthur June 17-18	6/27/2026	APPROVED	6 Parishes

*Award of task order to contractor pending

DAILY DART

WSP USA INSPECTION SERVICES DISASTER AWARENESS REPORT

July 6, 2026

WSP USA Inspection Services Active Disasters

Disaster Number and State	Disaster Type	Number of Counties Declared	Days Since Launch	Registration Deadline
4899 - MS	Severe Winter Storm	36 Counties	79	6/10/2026
4909 - HI	Severe Storms, Flooding, Landslides/Mud-slides	3 Counties	75	6/14/2026
4922 - MS	Severe Storm & Tornadoes	5 Counties	N/A	N/A

WSP USA INSPECTION SERVICES ACTIVITY

