

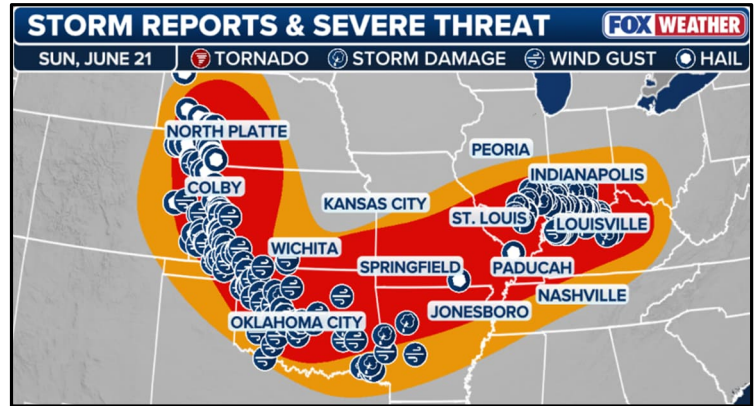
DAILY DART

WSP USA INSPECTION SERVICES DISASTER AWARENESS REPORT

June 22, 2026

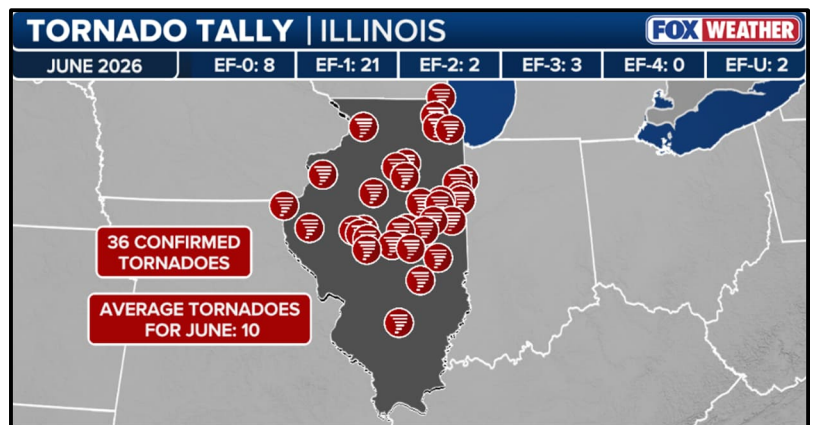
Severe Weather Activity

- A violent tornado outbreak struck the Plains on Sunday, bringing a destructive mix of large hail, fierce winds, and damaging tornadoes.
- The intensity of the system prompted 95 tornado warnings in total, with 87 issued during a concentrated Midwest outbreak before midnight.
- Of those 87 Midwest warnings, at least 20 were deemed confirmed tornado warnings—nearly 1 out of every 4, according to the FOX Forecast Center.
- The remaining eight warnings were issued across the Plains, underscoring that the primary severe weather threat was centered on the Midwest.
- The storms developed along a front stretching from the mid-Mississippi Valley to the central High Plains, according to the FOX Forecast Center.
- With approximately 1.5 million people placed under a Tornado Watch for severe winds and EF-2+ twisters, the National Weather Service will now survey the structural debris and confirm exactly how many tornadoes touched down and at what strength.



Illinois

- A confirmed tornado outbreak broke out in southern Illinois on Sunday.
- The Jefferson County Sheriff's Office said people were killed in two residences destroyed by a tornado that **struck northeastern Jefferson County Sunday evening.**
- Sunday's outbreak further cements a unique weather trend that has completely rewritten the history books for Illinois.
- The state has already reached a staggering 173 tornado reports, shattering its previous yearly record. This does not include Sunday's tornado reports. Illinois only averages 54 tornadoes per year.
- Normally, by this point in June, classic Tornado Alley states like Texas, Oklahoma and Kansas dominate the charts, while Illinois would typically sit around just 45 reports.
- Instead, a persistent atmospheric setup has pushed severe weather well north of the Southern Plains, leaving Texas and Oklahoma unusually quiet while turning Illinois into the primary national hotspot for tornadic activity, according to the FOX Forecast Center.



DAILY DART

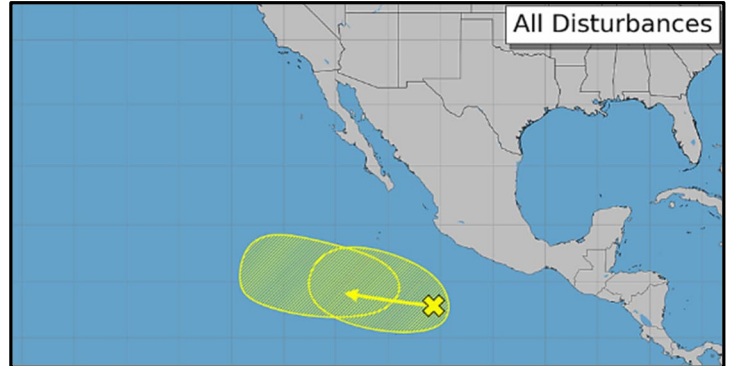
WSP USA INSPECTION SERVICES DISASTER AWARENESS REPORT

June 22, 2026

Tropical Activity – Pacific

Disturbance 1

- Forecast to form well SW of the Baja California peninsula late this week.
- Slow development is possible as it moves west 10-15 MPH.
- Formation chance through 48 hours: Low (near 10%)
- Formation chance through 7 days: Low (20%)



Disturbance 2

- Located several hundred miles offshore of the coast of southwestern Mexico.
- Slow development of this system is possible while it moves west northwestward at 10 to 15 MPH.
- Formation chance through 48 hours: Low (0%)
- Formation chance through 7 days: Low (30%)

Joint Preliminary Damage Assessments

State	Event	Number of Counties for IA		Start-End
		Requested	Completed	
HI	HI County Earthquake May 23	1	0	6/17 - TBD

Pending Individual Assistance Declaration Requests

State	Event	Date Submitted	Approved/Denied/ Pending	Number of Counties/Tribes
MS*	Severe Storm & Tornadoes May 6-7	5/19/2026	Pending	5 Counties
GU	Super Typhoon Sinlaku April 11-18	5/18/2026	Pending	Territory-wide
WI*	Severe Storms, Tornadoes, and Flooding April 13-23	5/22/2026	Pending	19 Counties/1 Tribe
MO	Severe Storms, Tornadoes, and Flooding April 23-28	5/22/2026	Pending	6 Counties

DAILY DART

WSP USA INSPECTION SERVICES DISASTER AWARENESS REPORT

June 22, 2026

Pending Individual Assistance Declaration Requests

State	Event	Date Submitted	Approved/Denied/ Pending	Number of Counties/Tribes
MI*	Severe Storms, Tornadoes, and Flooding April 10-21	6/4/2026	Pending	37 Counties

*Award of task order to contractor pending

WSP USA Inspection Services Active Disasters

Disaster Number and State	Disaster Type	Number of Counties Declared	Days Since Launch	Registration Deadline
4899 - MS	Severe Winter Storm	36 Counties	65	6/10/2026
4909 - HI	Severe Storms, Flooding, Landslides/Mud-slides	3 Counties	61	6/14/2026

WSP USA INSPECTION SERVICES ACTIVITY

