

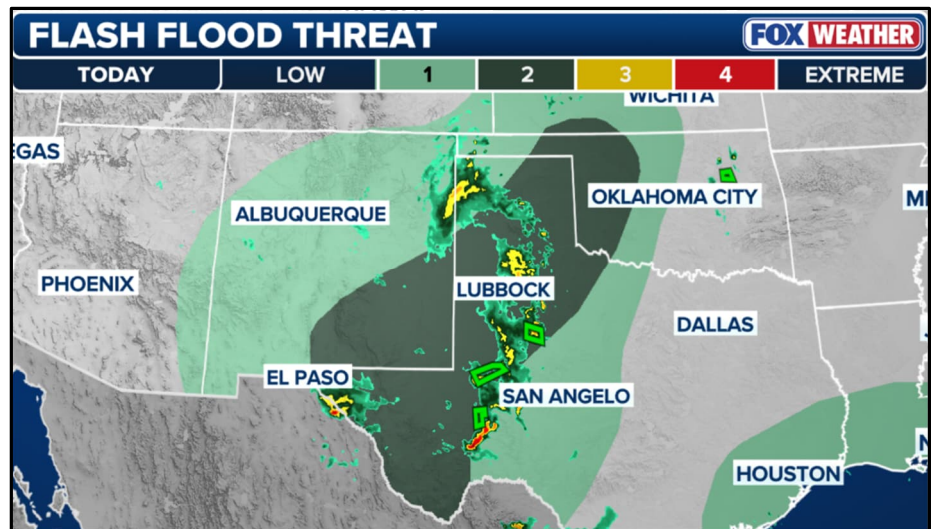
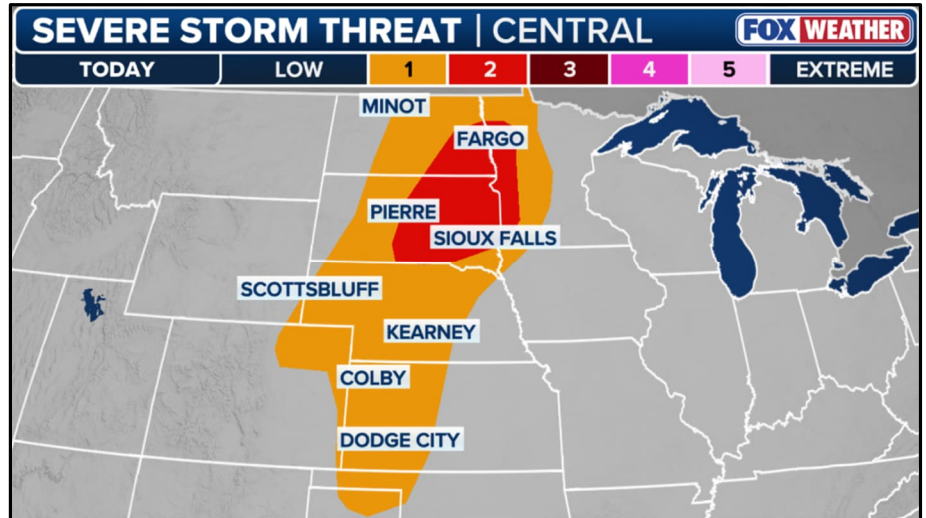
DAILY DART

WSP USA INSPECTION SERVICES DISASTER AWARENESS REPORT

June 3, 2026

Severe Storm Threat Central U.S.

- A highly active severe weather pattern continues across the central United States, from the Southern Plains and New Mexico to the Northern Plains, impacting over 25 million Americans.
- The system brings ongoing risks of large hail, damaging winds and possible tornadoes.
- Multiple disturbances will move eastward out of southern Canada and the Northwest, bringing daily afternoon thunderstorms and flash flooding.
- Further north, severe storms will continue across the Plains—including the Dakotas, Nebraska, and parts of Minnesota and Iowa—following an active Tuesday.
- Although a tornado or two is possible this afternoon, mainly across eastern portions of the Dakotas, the primary threats from these severe storms will be damaging winds and large hail, possibly the size of a baseball, across the region.
- Farther south, across western Texas and New Mexico, clusters of storms associated with a weak dip in the jet stream will persist into Wednesday morning.
- While additional instability during the afternoon may support a few isolated severe storms, flash flooding will be the primary concern.
- This has prompted a Level 2 threat for southeastern New Mexico and western Texas, including Ruidoso, New Mexico, where wildfire burn scars continue to increase flood vulnerability.



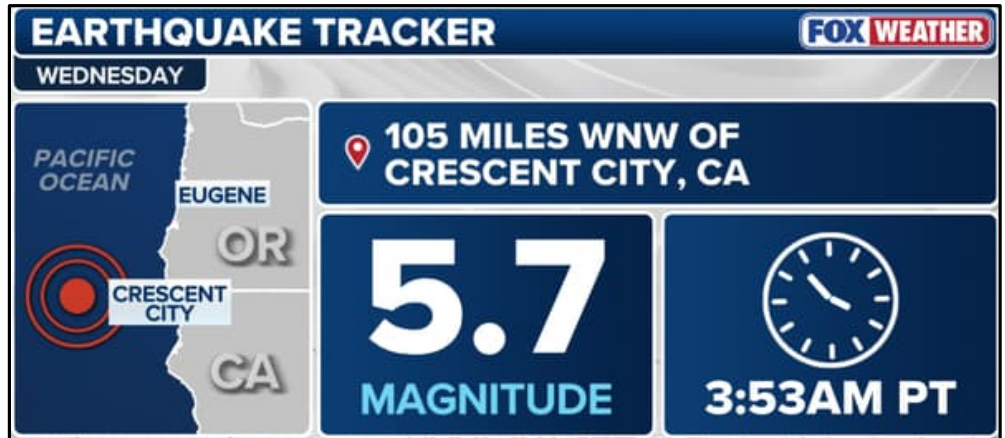
DAILY DART

WSP USA INSPECTION SERVICES DISASTER AWARENESS REPORT

June 3, 2026

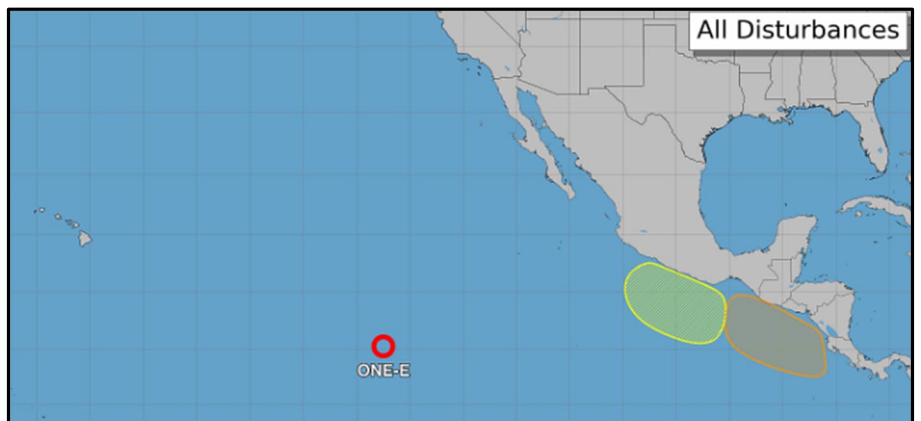
Earthquake Activity West Coast U.S.

- At least two strong earthquakes struck off the Northern California and Oregon coasts early Wednesday, including a magnitude 5.7 quake.
- The U.S. Geological Survey said that the earthquake struck at 3:53 a.m. local time (10:53 UTC) about 99 miles west-northwest of Crescent City, California, roughly 6.2 miles below the surface.
- The USGS says only a handful of residents reported feeling the shaking in coastal communities along the Southern Oregon and Northern California border region.
- That was followed by a magnitude 5.1 quake at 5:45 a.m. 55 miles southwest of Eureka, California, and a magnitude 4.1 quake in almost the exact same location about 30 minutes later.
- There have been no reports of damage.



Tropical Activity - Pacific Tropical Depression One-E

- A tropical depression has formed in the eastern Pacific basin and forecasters expect the depression to strengthen into a tropical storm on Wednesday, June 3.
- Located about 1,450 miles southwest of the southern tip of the Baja California Peninsula with maximum sustained winds near 35 mph.
- Moving northwest and a slightly faster northwestward to west-northwestward motion is forecast through Friday, June 5. The system currently poses no threat to land.
- Once One-E becomes a tropical storm, it will get the name Amanda, which is the first name on the Pacific storm list for 2026.



DAILY DART

WSP USA INSPECTION SERVICES DISASTER AWARENESS REPORT

June 3, 2026

Disturbance #1

- Area of low pressure is forecast to form offshore of Central America and southern Mexico late this week.
- A tropical depression could form late this weekend or early next week.
- Moving slowly northwestward and northward.
- Formation chance through 48 hours – Low (0%)
- Formation chance through 7 days – Med (50%)

Disturbance #2

- An area of low pressure is forecast to form offshore of southern and southwestern Mexico early next week.
- Environmental conditions allow for some gradual development of this system while moving generally northward.
- Formation chance through 48 hours – Low (near 0%)
- Formation chance through 7 days – Low (20%)

Joint Preliminary Damage Assessments

State	Event	Number of Counties for IA		Start-End
		Requested	Completed	
	N/A			

Pending Individual Assistance Declaration Requests

State	Event	Date Submitted	Approved/Denied/Pending	Number of Counties/Tribes
MS*	Severe Storm & Tornadoes May 6-7	5/19/2026	Pending	5 Counties
GU	Super Typhoon Sinlaku April 11-18	5/18/2026	Pending	Territory-wide
WI*	Severe Storms, Tornadoes, and Flooding April 13-23	5/22/2026	Pending	19 Counties/1 Tribe
MO	Severe Storms, Tornadoes, and Flooding April 23-28	5/22/2026	Pending	6 Counties

*Award of task order to contractor pending

DAILY DART

WSP USA INSPECTION SERVICES DISASTER AWARENESS REPORT

June 3, 2026

WSP USA Inspection Services Active Disasters

Disaster Number and State	Disaster Type	Number of Counties Declared	Days Since Launch	Registration Deadline
4899 - MS	Severe Winter Storm	36 Counties	46	6/10/2026
4909 - HI	Severe Storms, Flooding, Landslides/Mud-slides	3 Counties	42	6/14/2026

WSP USA INSPECTION SERVICES ACTIVITY

