

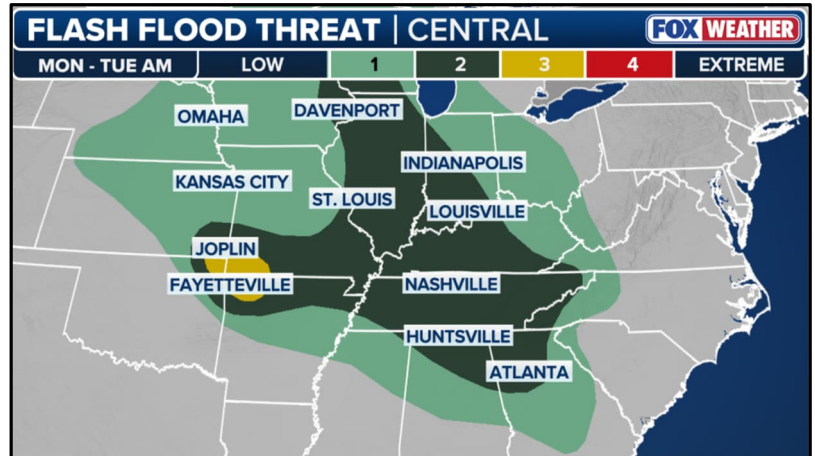
# DAILY DART

WSP USA INSPECTION SERVICES DISASTER AWARENESS REPORT

June 8, 2026

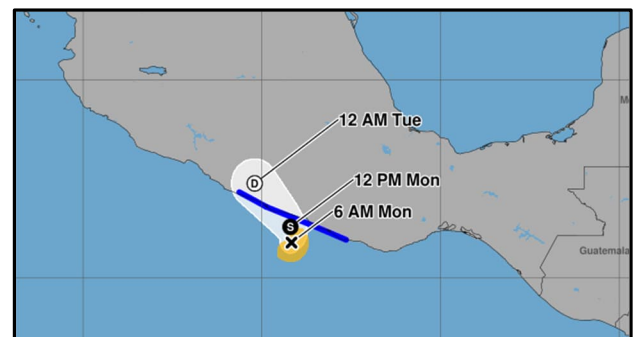
## Flash Flood Threat Central U.S.

- Nearly 50 million people across parts of 20 states are under a mounting flash flood threat from the Upper Midwest through the Mid-Mississippi Valley and parts of the South, with more downpours expected Monday.
- A Flash Flood Emergency was issued near Huntsville, Alabama, on Sunday night. The National Weather Service received reports of water rescues, flooded streets and homes.
- Images from Hollywood, Alabama, 45 miles east of Huntsville, showed an inundated neighborhood Sunday afternoon.
- Between 5 and 9 inches of rain has already fallen, and an additional 1 to 3 inches is still expected, according to the FOX Forecast Center.
- Parts of Central Texas have endured heavy flooding through the weekend, with several places tallying over 8 inches of rain since the initial downpours began on Thursday.
- Flash Flood Watches were ongoing early Monday, scattered across parts of Nebraska, Oklahoma, Missouri and Alabama.
- Within Monday's sprawling flash flood threat, a Level 2 out of 4 threat stretching across parts of the Mississippi Valley into the Tennessee and Ohio valleys, including Indianapolis, Nashville, St. Louis and Atlanta.
- Southwestern Ozarks is in the bull's-eye of Monday's flood threat, with a Level 3 risk covering parts of Kansas, Oklahoma, Missouri and Arkansas.
- Widespread rainfall of 1 to 2 inches is expected from Texas to Indiana and Georgia through Tuesday.
- On Tuesday, the flood threat will focus on the Upper Midwest and Great Lakes.



## Tropical Activity - Pacific Tropical Storm Boris

- Tropical Storm Boris formed Monday and was expected to bring heavy rain, flooding and possible mudslides to parts of southern Mexico's Pacific coast, the U.S. National Hurricane Center said.
- Boris was located about 85 miles southeast of Aca-pulco and 50 miles southwest of Punta Maldonado.



# DAILY DART

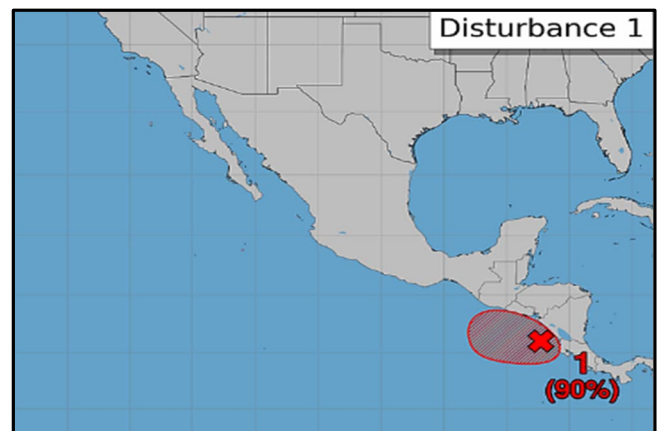
WSP USA INSPECTION SERVICES DISASTER AWARENESS REPORT

June 8, 2026

- The storm had maximum sustained winds of 40 mph and was moving northeast at 2 mph.
- Boris was expected to turn to the north, bringing rainfall of 4 to 10 inches to coastal areas of the states of Guerrero and Oaxaca through Monday night.
- The storm was forecast to make landfall along the coast of Guerrero by Monday evening, the center said.
- A tropical storm warning was in effect from Laguna de Chacahua in Oaxaca to Tecpan de Galeana in Guerrero, with tropical storm conditions expected in the area within 24 hours.

## Disturbance #1

- Showers and thunderstorms continue to show signs of organization in the association with a low pressure area offshore of Central America.
- Conditions appear conducive for further development of this system and a tropical depression is likely to form during the next day or so.
- Moving slowly northward and then northwestward toward the coast of Central America.
- Formation chance through 48 hours – High (90%)
- Formation chance through 7 days – High (90%)



## Joint Preliminary Damage Assessments

State	Event	Number of Counties for IA		Start-End
		Requested	Completed	
	N/A			

## Pending Individual Assistance Declaration Requests

State	Event	Date Submitted	Approved/Denied/Pending	Number of Counties/Tribes
MS*	Severe Storm & Tornadoes May 6-7	5/19/2026	Pending	5 Counties
GU	Super Typhoon Sinlaku April 11-18	5/18/2026	Pending	Territory-wide

# DAILY DART

WSP USA INSPECTION SERVICES DISASTER AWARENESS REPORT

June 8, 2026

## Pending Individual Assistance Declaration Requests

State	Event	Date Submitted	Approved/Denied/ Pending	Number of Counties/Tribes
WI*	Severe Storms, Tornadoes, and Flooding April 13-23	5/22/2026	Pending	19 Counties/1 Tribe
MO	Severe Storms, Tornadoes, and Flooding April 23-28	5/22/2026	Pending	6 Counties
MI	Severe Storms, Tornadoes, and Flooding April 10-21	6/4/2026	Pending	37 Counties

\*Award of task order to contractor pending

## WSP USA Inspection Services Active Disasters

Disaster Number and State	Disaster Type	Number of Counties Declared	Days Since Launch	Registration Deadline
4899 - MS	Severe Winter Storm	36 Counties	51	6/10/2026
4909 - HI	Severe Storms, Flooding, Landslides/Mud-slides	3 Counties	47	6/14/2026

## WSP USA INSPECTION SERVICES ACTIVITY

