

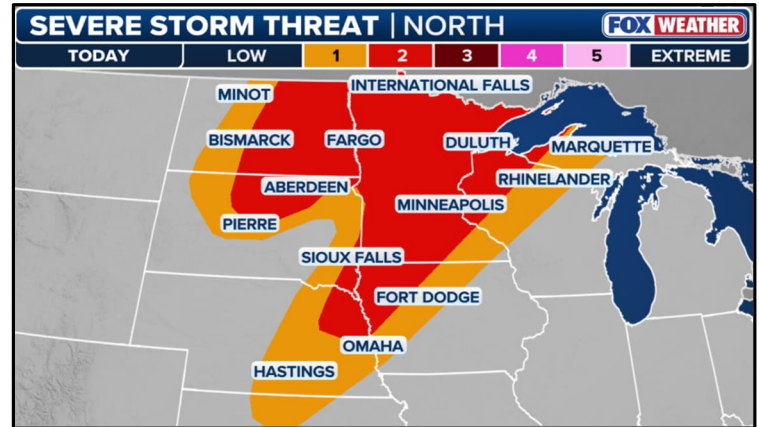
DAILY DART

WSP USA INSPECTION SERVICES DISASTER AWARENESS REPORT

June 29, 2026

Severe Weather Threat Northern U.S.

- On Monday, NOAA's Storm Prediction Center (SPC) issued a Level 2 out of 5 risk of severe thunderstorms for parts of eastern North Dakota, northern South Dakota, much of Minnesota, northwestern Wisconsin and the Siouxland region into Monday night.
- Damaging wind gusts of up to 80 mph, large hail and tornadoes are all possible hazards Monday.
- The greatest risk of tornadoes this afternoon is centered over northeastern North Dakota and northwestern Minnesota, including Grand Forks, North Dakota, and Bemidji, Minnesota.
- Damaging wind gusts are expected to be the main threat Monday night.
- "Individual storms are expected to merge together into a fast-moving line of storms sweeping from the Missouri Valley into southern Minnesota," the FOX Forecast Center said.



Flood Activity Kentucky

- Gov. Andy Beshear said Sunday that much of Kentucky is facing dangerous flooding after some areas saw up to 8 inches of rain, and he plans to request federal help as search-and-rescue efforts continue.
- Kentucky officials said four people died after heavy thunderstorms caused severe flooding across parts of the state.
- Three deaths were reported in Madison County, and one was reported in Jackson County.
- Beshear declared a state of emergency Saturday. He said 18 local governments have also declared emergencies: Bullitt, Clinton, Cumberland, Garrard, Grayson, Jackson, Jessamine, Madison, Meade, Mercer, Metcalf, Spencer and Wayne counties, plus the cities of Albany, Brandenburg, Burkesville, McKee and Muldraugh.
- More than 63 water rescues and evacuations have been conducted.

Mississippi – Remnants of Tropical Storm Arthur

- The Mississippi Emergency Management Agency (MEMA) continues coordinating response and recovery efforts with local, state, volunteer, faith-based, and private-sector partners following flooding caused by the remnants of Tropical Storm Arthur across South Mississippi.
- Damage assessments continue to increase as county and municipal officials complete inspections of homes, businesses, and public infrastructure.

DAILY DART

WSP USA INSPECTION SERVICES DISASTER AWARENESS REPORT

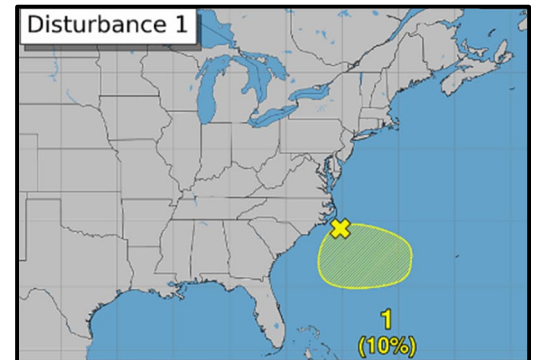
June 29, 2026

- Current reports indicate damage to 486 homes, seven businesses, three farms, 70 public roads, two public bridges, three public buildings, and six nonprofit utility facilities.
- Of the homes affected, 116 were destroyed, 134 sustained major damage, 147 sustained minor damage, and 89 were affected. These figures are expected to change as additional damage assessments are completed.
- The following counties have submitted official damage reports to MEMA.
 - Covington County – 5 homes, 1 business, 10 roads
 - Franklin County – 1 fatality
 - George County – 1 home, 7 roads, 1 bridge
 - Hancock County – 29 homes, 3 farms, 5 roads, 1 bridge
 - Harrison County – 274 homes, 5 businesses, 8 roads
 - Jackson County – 12 homes
 - Pearl River County – 41 homes, 1 business, 7 roads
 - Rankin County – 2 homes
 - Stone County – 121 homes, 34 roads
 - Wilkinson County – 1 home, 1 road

Tropical Activity – Atlantic

Disturbance 1

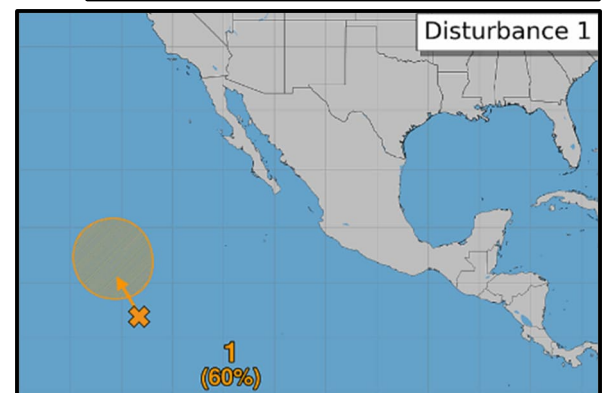
- Located off the southeastern U.S. coast.
- Gradual development of this system is marginally favorable for some development over the next day or two.
- Conditions expected to become less favorable later this week.
- Formation chance through 48 hours: Low (10%)
- Formation chance through 7 days: Low (10%)



Tropical Activity – Pacific

Disturbance 1

- Located well SW of the southern tip of the Baja California Peninsula.
- Gradual development is possible during the next couple of days, and a tropical depression could form by the middle of this week.
- Environmental conditions are forecast to become less conducive by the end of the week.
- Formation chance through 48 hours: Med (50%)
- Formation chance through 7 days: Med (60%)



DAILY DART

WSP USA INSPECTION SERVICES DISASTER AWARENESS REPORT

June 29, 2026

Joint Preliminary Damage Assessments

State	Event	Number of Counties for IA		Start-End
		Requested	Completed	
HI	HI County Earthquake May 23	1	1	6/23 - 6/25
LA	Flooding and Tornadoes Jun 17	25	18	6/19 - TBD

Pending Individual Assistance Declaration Requests

State	Event	Date Submitted	Approved/Denied/ Pending	Number of Counties/Tribes
MS*	Severe Storm & Tornadoes May 6-7	5/19/2026	Pending	5 Counties
GU	Super Typhoon Sinlaku April 11-18	5/18/2026	Pending	Territory-wide
WI*	Severe Storms, Tornadoes, and Flooding April 13-23	5/22/2026	Pending	19 Counties/1 Tribe
MO	Severe Storms, Tornadoes, and Flooding April 23-28	5/22/2026	Pending	6 Counties
MI*	Severe Storms, Tornadoes, and Flooding April 10-21	6/4/2026	Pending	37 Counties
MI	Severe Storms and Tornadoes - Appeal March 6, 2026	4/1/2026	Pending	3 Counties

*Award of task order to contractor pending

WSP USA Inspection Services Active Disasters

Disaster Number and State	Disaster Type	Number of Counties Declared	Days Since Launch	Registration Deadline
4899 - MS	Severe Winter Storm	36 Counties	72	6/10/2026
4909 - HI	Severe Storms, Flooding, Landslides/Mud-slides	3 Counties	68	6/14/2026

3

The Daily DART is a publication of WSP USA Inc. All rights are reserved.
Any unauthorized use, disclosure, viewing, copying, alteration, dissemination or distribution without permission is strictly prohibited.

DAILY DART

WSP USA INSPECTION SERVICES DISASTER AWARENESS REPORT

June 29, 2026

WSP USA INSPECTION SERVICES ACTIVITY

